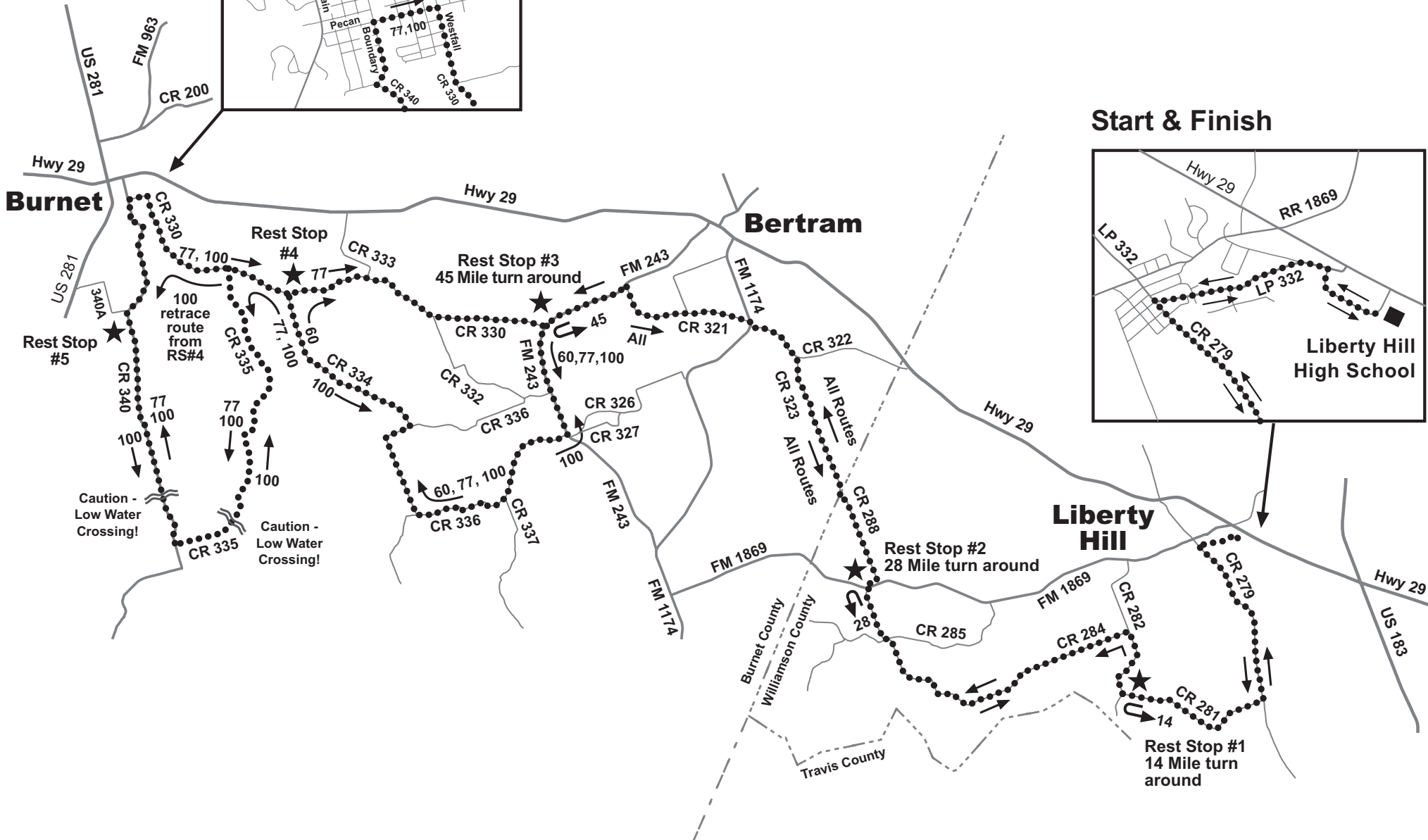
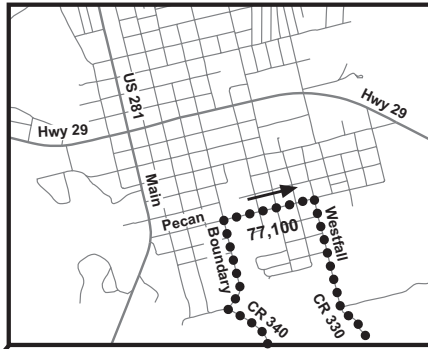


Liberty Hill Lions Club

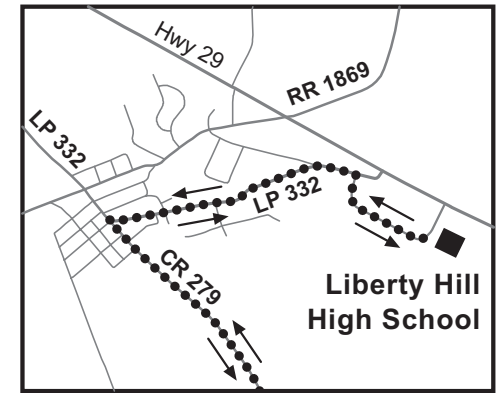
3rd Annual

Rip Roarin' Ride

Burnet Detail



Start & Finish



Rip Roarin' Ride

ALL

Segment	Total	
Start	0.0	Out to Loop 332
0.3	0.3	LT onto Loop 332
0.8	1.1	LT onto CR 279
3.1	4.2	RT onto CR 281
2.8	7.0	Rest Stop #1
Turn around for 14 mile ride		
		RT onto CR 282
1.3	8.3	LT onto CR 284
4.9	13.2	LT onto CR 285
0.1	13.3	RT onto CR 284
1.0	14.3	RT onto FM 1869
0.1	14.4	Rest Stop #2
Turn around for 28 mile ride		
		Continue on FM 1869
0.1	14.5	LT onto CR 288/323
4.2	18.7	LT onto CR 322
1.0	19.7	RT onto FM 1174
0.1	19.8	LT onto CR 321
2.4	22.2	LT onto FM 243
1.5	23.7	Rest Stop #3
Turn around for 47 mile ride		

For 60 mile ride

Leave Rest Stop #3		
	23.7	Continue on FM 243
2.0	25.7	RT onto CR 336
5.3	31.0	LT onto CR 334
3.3	34.3	Rest Stop #4
	34.3	RT (east) on CR 330
4.7	39.0	Rest Stop #3
	39.0	LT onto FM 243
1.5	40.5	RT onto CR 321
2.4	42.9	RT onto FM 1174
0.1	43.0	LT onto CR 322
1.0	44.0	RT onto CR 323 (becomes CR 288)
4.2	48.2	RT onto FM 1869
0.1	48.3	Rest Stop #2
	48.3	Continue on FM 1869
0.1	48.4	LT onto CR 284
1.0	49.4	LT onto CR 285
0.1	49.5	RT onto CR 284
4.9	54.4	RT onto CR 282
1.3	55.7	Rest Stop #1
	55.7	LT onto CR 281
2.8	58.5	LT onto CR 279
3.1	61.6	RT onto Loop 332
0.8	62.4	Turn into School Drive
0.3	62.7	FINISH

For 77 mile ride

Leave Rest Stop #3		
	23.7	Continue on FM 243
2.0	25.7	RT onto CR 336
5.3	31.0	LT onto CR 334
3.3	34.3	Rest Stop #4
	34.3	ST (west) on CR 330
1.1	35.4	LT onto CR 335
Caution: Low Water Crossings		
5.7	41.1	RT onto CR 340
4.2	45.3	Rest Stop #5
	45.3	Continue on CR 340 into Burnet
1.9	47.2	RT onto Boundary
0.3	45.6	RT onto Pecan
0.3	45.9	RT onto Westfall (becomes CR 330)
3.3	49.2	Rest Stop #4
	49.2	continue on CR 330
4.7	53.9	Rest Stop #3
	53.9	LT onto FM 243
1.5	55.4	RT onto CR 321
2.4	57.8	RT onto FM 1174
0.1	57.9	LT onto CR 322
1.0	58.9	RT onto CR 323 (becomes CR 288)
4.2	63.1	RT onto FM 1869
0.1	63.2	Rest Stop #2
	63.2	Continue on FM 1869
0.1	63.3	LT onto CR 284
1.0	64.3	LT onto CR 285
0.1	64.4	RT onto CR 284
4.9	69.3	RT onto CR 282
1.3	70.6	Rest Stop #1
	70.6	LT onto CR 281
2.8	73.4	LT onto CR 279
3.1	76.5	RT onto Loop 332
0.8	77.3	Turn into School Drive
0.3	77.6	FINISH

For 100 mile ride

Leave Rest Stop #3		
	23.7	Continue on FM 243
2.0	25.7	RT onto CR 336
5.3	31.0	LT onto CR 334
3.3	34.3	Rest Stop #4
	34.3	ST (west) on CR 330
1.1	35.4	LT onto CR 335
Caution: Low Water Crossings		
5.7	41.1	RT onto CR 340
4.2	45.3	Rest Stop #5
	45.3	Continue on CR 340 into Burnet
1.9	47.2	RT onto Boundary
0.3	45.6	RT onto Pecan
0.3	45.9	RT onto Westfall (becomes CR 330)
3.3	49.2	Rest Stop #4
	49.2	turn around, go WEST on CR 330
3.3	52.5	LT onto Pecan
0.3	52.8	LT onto Boundary
0.3	53.1	LT onto CR 340
1.9	55.0	Rest Stop #5
	55.0	continue on CR 340
4.2	59.2	LT onto CR 335
5.7	64.9	RT onto CR 330
1.1	66.0	Rest Stop #4
	66.0	RT (south) onto CR 334
3.3	69.3	RT onto CR 336
5.3	74.6	LT onto FM 243
2.0	76.6	Rest Stop #3
	76.6	LT onto FM 243
1.5	78.1	RT onto CR 321
2.4	80.5	RT onto FM 1174
0.1	80.6	LT onto CR 322
1.0	81.6	RT onto CR 323 (becomes CR 288)
4.2	85.8	RT onto FM 1869
0.1	85.9	Rest Stop #2
	85.9	Continue on FM 1869
0.1	86.0	LT onto CR 284
1.0	87.0	LT onto CR 285
0.1	87.1	RT onto CR 284
4.9	92.0	RT onto CR 282
1.3	93.3	Rest Stop #1
	93.3	LT onto CR 281
2.8	96.1	LT onto CR 279
3.1	99.2	RT onto Loop 332
0.8	100.0	Turn into School Drive
0.3	100.3	FINISH